

GREEN LOOP MAP




HIDE AND SEEK

Whitehill & Bordon is the only place in the country where you can find all 12 native breeding reptiles and amphibians, meaning that our local green spaces are really important and special.

The 12 species are: Common frog, Common toad, Natterjack toad, Great crested newt, Palmate newt, Smooth newt, Common lizard, Sand lizard, Slow worm, Adder, Grass snake and Smooth snake.



Can you find them on the map?



INFORMATION

The Green Loop is a circular route around and through the town to connect and give easy access to the wonderful natural spaces that exist in Whitehill & Bordon.

Most of the Loop has been completed, but there are short stretches of the route that still need implementing. Please see the notes on this map and follow alternative routes, where the Loop is not fully complete.

-  Loop not completed follow alternative route
-  Alternative route

MAP LEGEND

-  Information Totem with map
-  The Green Loop (7km) 1km distance markers
-  Shipwrights Way Sustrans NCN 22
-  Roads
-  Paths
-  Play areas
-  Points of interest and local destinations